

**59 Commercial Road,  
Hereford**

**Application for  
Premises Licence**

**Herefordshire Council**

**14<sup>th</sup> May 2013**

---

**APPLICANT'S BUNDLE  
OF DOCUMENTS**

---

# 59 Commercial Road, Hereford

## Application for Premises Licence

### Index

Number	Description	Page Number
1	Photos of Munchies Worcester	1 – 6
2	Menu for Munchies Worcester	7 – 10
3	Review of crime statistics	11
4	Printout from <a href="http://www.crime-statistics.co.uk">www.crime-statistics.co.uk</a> re postcode HR1 2BP	12 – 24
5	Printout from <a href="http://www.crime-statistics.co.uk">www.crime-statistics.co.uk</a> re postcode WR1 2SG	25 – 35
6	List of volunteered conditions	36 - 37

















# Piri Piri

Munchies piri piri is marinated, steam cooked and flame-grilled to perfection and is available for you in 3 tasty flavours. Lemon and herb for the beginner, mild for the more adventurous and hot for the truly brave. Whichever you choose, this great tasting chicken is sure to leave you wanting more. Great for the family and even better for parties.



REDUCING THE SALT, FAT & SUGAR CONTENT AND INCREASING FIBRE IN SELECTED RECIPES

100%  
NATURAL  
INGREDIENTS



*Fresh Fast Grilled & Healthy*

Opening Hours 12pm - Midnight

**TRY OUR HEALTHY PIRI PIRI RANGE**

**FREE DELIVERY** minimum order £10.00 Deliveries start at 5pm over 1 mile radius  
48 Lowesmoor Worcester WR1 2SG

**01905 61 61 02**

[WWW.MUNCHIESWORCESTER.COM](http://WWW.MUNCHIESWORCESTER.COM)

We accept all major credit cards  
50p charged per transaction



ADD  
STARVIN MARVIN

MUNCHIESWORCESTER

ADD US ON FACEBOOK FOR SPECIAL OFFERS

# Chicken

Steam cooked & grilled to perfection  
Garnished with Fresh Salad

- 1/4 Piri Piri Chicken £3.29
- 1/2 Piri Piri Chicken £4.99
- Whole Piri Piri Chicken £8.99



# Burgers & Wrap

- Piri Piri Breast Burger £3.29
- Piri Piri Fillet Wrap £3.29
- Piri Piri Fillet Strips £3.49



# Salads

- Mixed Fresh Salad £2.20
- Tuna Salad £2.75
- Caesar Salad £2.95
- Mediterranean Salad £3.25
- Prawn Cocktail £3.25
- Piri Piri Chicken Salad £3.25



Choose Your Flavour:



# Side Orders

- Garlic Bread £1.80
- Cheesy Garlic Bread £2.45
- Potato Wedges £2.79
- Onion Rings (10pcs) £2.50
- Garlic Mushrooms £2.99
- Chicken Muggets £2.50
- BBQ Wings (6pcs) £2.99
- Mozzarella Sticks £2.99
- Cheesy Jalapenos £2.50
- Spicy Chicken Bites £2.99
- Popcorn Chicken £2.50



# Drinks & Desserts

- Cans £2.20
- Emerge Energy £2.20
- Monster Energy £2.20
- 1.5Ltr Bottles £2.20
- Milk Shakes (Various Flavour) £0.99
- Chocolate Fudge Cake £4.99
- Strawberry Cheesecake £2.20
- Banoffee Pie £2.20
- Chocolate Gateaux £2.20
- Apple Pie £0.99
- Ben & Jerrys Large £4.99



# Platters

- SINGLE PLATTER** £12.99  
Whole Chicken, 2 Reg Fries, Salad & 1.5Ltr Drink
- MUNCHIES PLATTER NEW** £14.99  
Whole Chicken, 6 Piri Piri Wings, Lrg Fries  
Fresh Salad & 1.5Ltr Drink
- MIXED PLATTER** £17.99  
Whole Chicken, 6 Wings, 2 Reg Fries, 10 Onion Rings,  
Garlic Bread, Salad & 1.5Ltr Drink
- DOUBLE PLATTER** £24.99  
2 Whole Chicken, 6 Wings, 4 Reg Fries, Salad  
Coleslaw, Beans & 1.5Ltr Drink

# INTRODUCING PIRI PIRI

Munchies piri piri is marinated, steamed cooked and flame grilled to perfection and is available for you in 3 tasty flavours. Lemon, and herb for the beginner, mild for the more adventurous and hot for the truly brave. Whichever you choose, this great tasting chicken is sure to leave you wanting more. Great for the family and even better for parties.



Don't like it spicy?  
Why not try our  
tasty Lemon & Herb option...?



**A Piri Piri Breast Burger £3.29**

**B Piri Piri Piri Piri Strips £3.49**

**C Piri Piri Wrap £3.29**

**D Piri Piri Wings £3.29**

- E 1/4 CHICKEN SERVED WITH FRESH SALAD £3.29**
- 1/2 CHICKEN SERVED WITH FRESH SALAD £4.99**
- WHOLE CHICKEN WITH FRESH SALAD £8.99**

## PLATTERS

- SINGLE PLATTER**  
WHOLE CHICKEN, 2 REG FRIES, SALAD, 1.5L PEPSI  
**SAVE £2.26**  
**£12.99**
- MIXED PLATTER**  
WHOLE CHICKEN, 5 WINGS, 2 REG FRIES, 10 ONION RINGS, GARLIC BREAD, SALAD, 1.5L PEPSI  
**SAVE £4.35**  
**£17.99**
- DOUBLE PLATTER**  
2 WHOLE CHICKENS, 5 WINGS, 4 REG FRIES, SALAD, COLESLAW, BEANS, 1.5L PEPSI  
**SAVE £6.72**  
**£24.99**

# PIZZA

Deep Pan, Thin Crust or Stuffed Crust

STUFFED CRUST PIZZA + £2.00

- Small 4 slices £3.79** | **Medium 6 slices £4.79** | **Large 8 slices £6.99** | **XL 10 slices £8.99**
- Basic**
- Margherita** Mozzarella cheese, tomato sauce, Hawaiian Ham & Pineapple
  - Farmhouse** Ham & Mushroom
  - Tropical** Ham, Mushroom & Pineapple
- Specialty**
- Chicago Double Pepperoni** Extra cheese
  - Chicken Delight** BBQ base, chicken, green peppers, sweetcorn, spring onions
  - Californian Chicken** Creamy sauce, chicken, mushrooms
  - Frankfurter** Frankfurter sausage, mushrooms, pepperoni
  - Sicilian Sausage** Sausages, olives, arugula
  - Mediterranean** Tuna, prawns, sweetcorn, tomatoe
  - Caribbean** Ham, pepperoni, pineapple, jalapenos
- Deluxe**
- Veggie Hot** Mixed peppers, jalapenos, mushrooms, sweetcorn, onion
  - Texas BBQ** Sausage, smoked ham, chicken, pepperoni, sweetcorn
  - Mix Grill** Tandoori chicken, spicy beef, peppers, onion, sweetcorn
  - Mexican** Spicy beef, jalapenos, red peppers, onion, garlic, and chori cheese
  - Meat Feast** Pepperoni, salami, ham, spicy beef
- Supreme**
- Veggie Supreme** Mushrooms, peppers, onion, tomatoe, sweetcorn, courgette
  - Marvins Munch** Piri piri base, topped with piri piri chicken, red peppers, sweetcorn, courgette and pineapple
- NEW Tandoori Mix** Onion, green peppers, red peppers, tandoori chicken, mushrooms, jalapenos, sweetcorn
- NEW Mega Meat** Salami, ham, spicy beef, chicken, frankfurter sausages, pepperoni

### Extra Toppings

**Create Your Own Munch:**  
Ham, Salami, Spicy Beef, Frankfurter sausage, Pepperoni, Spicy Chicken, plain chicken, Chinese chicken, piri piri chicken, anchovies, Tuna, Prawns, Mushrooms, Pineapple, Green Peppers, Red Peppers, Sweetcorn, Tomatoes, Onions, Black Olives, Jalapenos, Courgette, mixed cheese (Vegano, Garlic flakes & crushed chillies are complimentary)

## PIZZA MEAL DEALS

- MEAL DEAL FOR 1**  
MEDIUM PIZZA  
GARLIC BREAD  
DRINK  
**£6.99**
- MEAL DEAL FOR 2**  
LARGE PIZZA  
GARLIC BREAD  
BBQ WINGS  
**£9.99**
- MEAL DEAL FOR 3/4**  
2 LARGE PIZZAS  
GARLIC BREAD  
COMBO  
PLATTER  
**£15.95**



# The Munchies Burger

A supreme succulent chicken breast covered in golden bread crumbs, marinated in our unique special sauce, topped with cheese & your toppings & then baked in the oven.  
**A MUST TRY**

**£3.49**

- Chicken Fillet Burger £2.79**
- Quarter Pounder £2.79**
- Supreme Fillet Burger £3.29**
- 2pc Chicken 2 Wings £2.79**
- 3pc Chicken 3 Wings £3.99**
- Classic Wrap £2.99**

**NEW**

**Supreme fillet burger 3.29**

**Munchies Burger 3.49**

**Half pounder 3.49**

**Veggie Burger 2.49**

**MAKE IT A MEAL FOR AN EXTRA £1.50**

- 1pc Chicken 1.29**
- 2pc Chicken 2.39**
- 3pc Chicken 3.49**
- 6pc Chicken 6.79**
- 4pc Chicken, 4 Wings 5.29**

**NEW**

- 3 Boneless Breast Strips 2.99**
- 5 Boneless Breast Strips 3.99**

- 3 Wings 1.29**
- 6 Wings 2.39**
- 10 Wings 3.79**

- Chicken Steak Burger 1.79**
- Cheese Burger 1.79**
- Fish Burger 1.79**
- Double Cheeseburger 2.29**
- Chip Butty 1.79**
- Popcorn Chicken 2.50**

## SIDE ORDERS

SERVED WITH YOUR CHOICE OF DIP FREE

- FRIES small £1.09 large £1.50
- CHEESY CHIPS LARGE £1.99
- POTATO WEDGES £2.79
- ONION RINGS (10 PCS) £2.50
- GARLIC MUSHROOMS £2.99
- CHICKEN NUGGETS (8PCS) £2.50
- BBQ WINGS (6PCS) £2.99
- MOZZARELLA STICKS £2.99
- CHICKEN STRIPPERS £3.25
- CHEESY JALAPENOS £2.50
- POPCORN CHICKEN £2.50
- CHICKEN BITES £2.50

- COMBO PLATTER £6.99
- 6 BBQ Wings, 6 Onion Rings, 6 Garlic Mushrooms, 1 Portion of Wedges

## Salads

- MIXED SALAD 2.20
- TUNA SALAD 2.75
- CAESAR SALAD 2.95
- MEDITERRANEAN SALAD 2.95
- PRAWN COCKTAIL 3.25
- COLESLAW 1.00
- BEANS 1.00
- HASHBROWN NEW 0.50



**NEW**

# WRAP-TASTIC

ONLY £2.99

VEGGIE CHICKEN BBQ SPICY CHICKEN SALSA TUNA

# 50 SPICY WINGS

ONLY £10.99

collection only

# MILK SHAKE

ONLY £3.99

ORLES 700ml

\*PLEASE ALLOW EXTRA TIME FOR 50 WINGS OFFER, IF POSSIBLE ORDER 45 MINUTES BEFOREHAND. NOT TO BE USED IN CONJUNCTION WITH ANY OTHER OFFER. MANAGEMENT RESERVES THE RIGHT TO WITHDRAW ANY OFFERS WITHOUT ANY NOTICE. FREE DELIVERY IS WITHIN 4 MILE RADIUS. FURTHER DELIVERIES START FROM 60p. MINIMUM ORDER IS £8. CREDIT CARDS MAY INCUR A SURCHARGE. SPICY WINGS OFFER IS UNAVAILABLE FR OR SAT, OR AFTER 21.00.

## collection specials

# Munchies

- ANY SMALL PIZZA ONLY £1.99
- ANY MEDIUM PIZZA ONLY £3.50
- ANY LARGE PIZZA ONLY £4.99

## Family Bucket Deals


- 4 piece 8 PC CHICKEN, 8 SPICY 2 FRIES, 8 SPICY WINGS, COLESLAW BEANS, 1.5L PEPSI £9.99
- 6 piece 10 PC CHICKEN, 3 REG FRIES, 10 SPICY WINGS, COLESLAW BEANS, 1.5L PEPSI £11.99
- 8 piece 12 PC CHICKEN & REG FRIES, 12 SPICY WINGS, COLESLAW BEANS, 1.5L PEPSI £13.99

48 Loweswar Worcester Telephone: 01905 61 61 02

We make a concerted effort to use only the most nutritious and healthy fresh ingredients for all our products. Please let us know of any allergies before ordering.

## Opening Times

- Monday - Saturday 12 - Midnight
  - Sundays 17:00 - Midnight
- delivered at 12:00 every day in our night



All major credit cards accepted

Offers valid at time of print. Offers subject to change without notice. Designed and printed by Analytische Group - 0751 0921 656

introducing, **Starvin Marvin**



# Munchies

Fresh Fast Grilled & Healthy

## Southern Fried Chicken

## Piri Piri Pizza



PREHEATED HOT

48 Loweswar Worcester Telephone: 01905 61 61 02

FREE DELIVERY

Join us on



add: Starvin Marvin

## Review of Crime Statistics

### 59 Commercial Road, Hereford, HR1 2BP

I have undertaken a review of the crime statistics for Hereford and in particular for Commercial Road over the period February 2012 to February 2013 using the online tool on [www.police.uk](http://www.police.uk).

The following table shows the crimes reported for each month within 1 mile of HR1 2BP together with the crimes reported 'on or near' Commercial Road.

The crimes include anti-social behaviour, burglary, criminal damage and arson, drugs, theft, public disorder and weapons, robbery, shoplifting, vehicle crime, violent crime and other crime. I have not broken down the different types of crime for the purposes of this assessment.

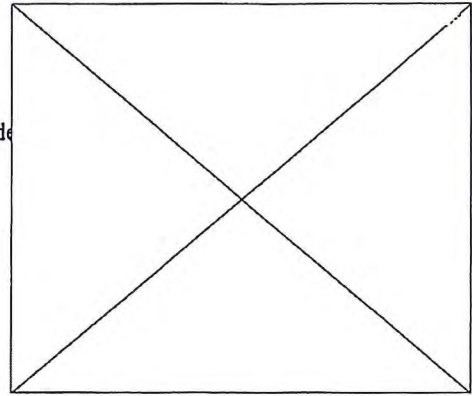
<b>Month</b>	<b>Crime reported within 1 mile of HR1 2BP</b>	<b>Crime reported 'on or near' Commercial Road</b>
February 2013	420	2
January 2013	452	2
December 2012	473	4
November 2012	420	9
October 2012	450	3
September 2012	478	4
August 2012	508	2
July 2012	554	4
June 2012	422	3
May 2012	458	2
April 2012	454	1
March 2012	477	1
February 2012	427	1

[UK Crime Statistics](#)

[Contact Us](#) [Cookie Policy](#) Working alongside the UK Government to provide comparable format.

**HR1  
2BP,  
UK.  
420**



- [HOME](#)
- [ABOUT US](#)
- [POSTCODE CRIME](#)
- [UNIVERSITY CRIME](#)
- [CONTACT US](#)

## Crimes - February 2013

Page blocked Tweet 0

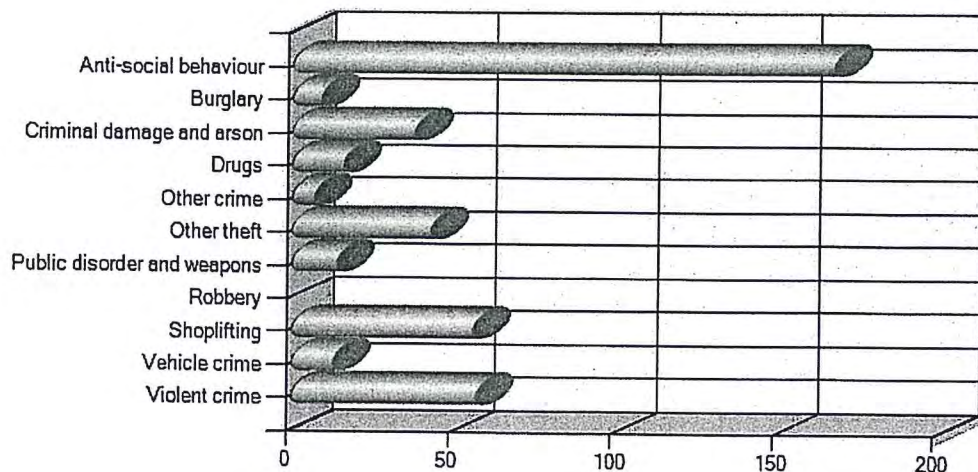
### Crime Statistics Summary

HR1 2BP had 420 crimes recorded for February 2013.

Most crime in February 2013 occurred on or near Monkmoor Street (30 crimes), on or near Nightclub (21 crimes) and on or near Bewell Street (19 crimes).

A detailed description of all crime in HR1 2BP can be found below including a crime count by street/landmark.

### Crime Category Bar Chart



Latest version  
 OS: Windows 7/XP/Vista  
 License: Free



This advertiser will lead you to our site, where you can download free maps

## Crime Category & Percentage Table

	HR1 2BP	
	Total Crimes 420	
All crime		
Anti-social behaviour	167	(39%)
Burglary	9	(2%)
Criminal damage and arson	38	(9%)
Drugs	16	(3%)
Other crime	7	(1%)
Other theft	43	(10%)
Public disorder and weapons	14	(3%)
Robbery	0	(0%)
Shoplifting	56	(13%)
Vehicle crime	13	(3%)
Violent crime	57	(13%)

## Crime by Location

Monkmoor Street	Total Crimes 30
	Anti-social behaviour 16
	Criminal damage and arson 6
	Drugs 1
	Other theft 2
	Public disorder and weapons 3
	Vehicle crime 1
	Violent crime 1
Nightclub	Total Crimes 21
	Anti-social behaviour 11
	Other theft 3
	Public disorder and weapons 1
	Violent crime 4
	Other crime 2
Bewell Street	Total Crimes 19
	Anti-social behaviour 1
	Criminal damage and arson 1
	Drugs 1
	Other theft 3
	Public disorder and weapons 1
	Shoplifting 7
	Violent crime 5

Petrol Station	Total Crimes 14 Anti-social behaviour 1 Criminal damage and arson 1 Other theft 1 Shoplifting 11
Union Street	Total Crimes 12 Anti-social behaviour 8 Public disorder and weapons 1 Shoplifting 1 Violent crime 2
Belmont Avenue	Total Crimes 12 Anti-social behaviour 2 Criminal damage and arson 1 Shoplifting 7 Violent crime 2
Shopping Area	Total Crimes 12 Shoplifting 12
Shopping Area (2)	Total Crimes 10 Anti-social behaviour 6 Other theft 1 Shoplifting 1 Violent crime 2
Parking Area	Total Crimes 9 Anti-social behaviour 8 Violent crime 1
Gaol Street	Total Crimes 8 Drugs 5 Other theft 1 Other crime 2
Station Road	Total Crimes 8 Other theft 1 Shoplifting 5 Other crime 2
Springfield Avenue	Total Crimes 7 Anti-social behaviour 5 Other theft 1 Violent crime 1
Hereford Police Station	Total Crimes 6 Anti-social behaviour 3 Criminal damage and arson 1 Drugs 1 Public disorder and weapons 1
St John Street	Total Crimes 6 Anti-social behaviour 6
Shopping Area (2)	Total Crimes 6



	Anti-social behaviour 1
	Drugs 1
	Other theft 2
	Shoplifting 2
Oxford Street	Total Crimes 5
	Anti-social behaviour 2
	Criminal damage and arson 1
	Violent crime 2
Hospital	Total Crimes 5
	Anti-social behaviour 4
	Other theft 1
Broad Street	Total Crimes 5
	Anti-social behaviour 2
	Criminal damage and arson 1
	Drugs 1
	Public disorder and weapons 1
Union Street (2)	Total Crimes 5
	Anti-social behaviour 2
	Drugs 1
	Other theft 1
	Violent crime 1
St Martin's Street	Total Crimes 5
	Drugs 1
	Public disorder and weapons 1
	Violent crime 2
	Other crime 1
Perseverance Road	Total Crimes 5
	Shoplifting 1
	Violent crime 4
Coningsby Court	Total Crimes 4
	Anti-social behaviour 1
	Drugs 2
	Violent crime 1
Wall Street	Total Crimes 4
	Anti-social behaviour 4
Newtown Road	Total Crimes 4
	Anti-social behaviour 4
Hereford	Total Crimes 4
	Anti-social behaviour 1
	Other theft 3
St Owen Gate	Total Crimes 4
	Anti-social behaviour 1
	Other theft 1
	Violent crime 2
West Street	Total Crimes 4

	Anti-social behaviour 2
	Shoplifting 1
	Violent crime 1
Shopping Area (2)	Total Crimes 4
	Anti-social behaviour 1
	Shoplifting 2
	Vehicle crime 1
Widemarsh Street	Total Crimes 4
	Anti-social behaviour 4
Regent Gardens	Total Crimes 4
	Anti-social behaviour 2
	Vehicle crime 2
Parking Area (2)	Total Crimes 4
	Anti-social behaviour 4
Old School Lane	Total Crimes 4
	Anti-social behaviour 2
	Violent crime 2
Further/higher Educational Building	Total Crimes 3
	Anti-social behaviour 1
	Vehicle crime 1
	Violent crime 1
Eign Mill Road	Total Crimes 3
	Anti-social behaviour 2
	Drugs 1
Parking Area (2)	Total Crimes 3
	Anti-social behaviour 1
	Criminal damage and arson 2
Foxwhelp Close	Total Crimes 3
	Anti-social behaviour 2
	Violent crime 1
St. Owen Place	Total Crimes 3
	Anti-social behaviour 2
	Criminal damage and arson 1
Meadow Close	Total Crimes 3
	Anti-social behaviour 2
	Violent crime 1
Belmont Court	Total Crimes 3
	Criminal damage and arson 1
	Public disorder and weapons 1
	Violent crime 1
Shopping Area (2)	Total Crimes 3
	Shoplifting 2
	Violent crime 1
Petrol Station (2)	Total Crimes 3
	Shoplifting 2

Mill Street	Vehicle crime 1 Total Crimes 2 Anti-social behaviour 1 Other theft 1
Frederick Avenue	Total Crimes 2 Anti-social behaviour 2
Weston Close	Total Crimes 2 Anti-social behaviour 1 Criminal damage and arson 1
Palace Yard	Total Crimes 2 Anti-social behaviour 2
Pedestrian Subway	Total Crimes 2 Anti-social behaviour 1 Violent crime 1
Golden Lion Close	Total Crimes 2 Anti-social behaviour 1 Burglary 1
Poole Close	Total Crimes 2 Anti-social behaviour 1 Violent crime 1
Bus/coach Station	Total Crimes 2 Anti-social behaviour 1 Other theft 1
Barr's Court Road	Total Crimes 2 Anti-social behaviour 2
Canonmoor Street	Total Crimes 2 Anti-social behaviour 2
Gunners Lane	Total Crimes 2 Anti-social behaviour 1 Violent crime 1
Shinwell Road	Total Crimes 2 Anti-social behaviour 1 Burglary 1
Moor Street	Total Crimes 2 Anti-social behaviour 1 Other theft 1
Shopping Area (2)	Total Crimes 2 Anti-social behaviour 1 Criminal damage and arson 1
Kingsway	Total Crimes 2 Anti-social behaviour 2
Supermarket	Total Crimes 2 Anti-social behaviour 1 Shoplifting 1

Widemarsh Street (2)	Total Crimes 2
	Criminal damage and arson 1
	Public disorder and weapons 1
Supermarket (2)	Total Crimes 2
	Criminal damage and arson 1
	Other theft 1
Parking Area (2)	Total Crimes 2
	Criminal damage and arson 1
	Vehicle crime 1
Church Road	Total Crimes 2
	Criminal damage and arson 1
	Violent crime 1
Stonebow Road	Total Crimes 2
	Criminal damage and arson 1
	Violent crime 1
Kyrle Street	Total Crimes 2
	Criminal damage and arson 1
	Violent crime 1
Cornewall Street	Total Crimes 2
	Other theft 2
Holmer Road	Total Crimes 2
	Other theft 1
	Violent crime 1
Oak Avenue	Total Crimes 2
	Other theft 1
	Violent crime 1
Commercial Road	Total Crimes 2
	Public disorder and weapons 1
	Violent crime 1
Wye Way	Total Crimes 1
	Anti-social behaviour 1
Alexandra Avenue	Total Crimes 1
	Anti-social behaviour 1
Queensway	Total Crimes 1
	Anti-social behaviour 1
Supermarket (2)	Total Crimes 1
	Anti-social behaviour 1
Aylestone Grange	Total Crimes 1
	Anti-social behaviour 1
Underhill Road	Total Crimes 1
	Anti-social behaviour 1
Hafod Road	Total Crimes 1
	Anti-social behaviour 1
Pigott Close	Total Crimes 1

	Anti-social behaviour 1
Welbeck Avenue	Total Crimes 1
	Anti-social behaviour 1
Montgomery Street	Total Crimes 1
	Anti-social behaviour 1
Hinton Crescent	Total Crimes 1
	Anti-social behaviour 1
Canal Road	Total Crimes 1
	Anti-social behaviour 1
Whitecross Road	Total Crimes 1
	Anti-social behaviour 1
Pedestrian Subway (2)	Total Crimes 1
	Anti-social behaviour 1
Pomona Place	Total Crimes 1
	Anti-social behaviour 1
Macmillan Close	Total Crimes 1
	Anti-social behaviour 1
Richmond Street	Total Crimes 1
	Anti-social behaviour 1
Eign Street	Total Crimes 1
	Anti-social behaviour 1
St James Road	Total Crimes 1
	Anti-social behaviour 1
Helensdale Close	Total Crimes 1
	Anti-social behaviour 1
Foley Street	Total Crimes 1
	Anti-social behaviour 1
Pedestrian Subway (2)	Total Crimes 1
	Anti-social behaviour 1
Supermarket (2)	Total Crimes 1
	Anti-social behaviour 1
King Street	Total Crimes 1
	Anti-social behaviour 1
St Martin's Avenue	Total Crimes 1
	Anti-social behaviour 1
Petrol Station (2)	Total Crimes 1
	Anti-social behaviour 1
Offa Street	Total Crimes 1
	Anti-social behaviour 1
Ash Avenue	Total Crimes 1
	Anti-social behaviour 1
Hawthorn Grove	Total Crimes 1
	Anti-social behaviour 1

Chestnut Drive	Total Crimes 1
	Anti-social behaviour 1
St Peter's Square	Total Crimes 1
	Anti-social behaviour 1
Willow Grove	Total Crimes 1
	Anti-social behaviour 1
Balfour Close	Total Crimes 1
	Burglary 1
Wyelands Close	Total Crimes 1
	Burglary 1
Acacia Close	Total Crimes 1
	Burglary 1
Shopping Area (2)	Total Crimes 1
	Burglary 1
Pullmans Close	Total Crimes 1
	Burglary 1
Lichfield Avenue	Total Crimes 1
	Burglary 1
Prince Edward Road	Total Crimes 1
	Burglary 1
Parking Area (2)	Total Crimes 1
	Criminal damage and arson 1
Barton Road	Total Crimes 1
	Criminal damage and arson 1
Petrol Station (2)	Total Crimes 1
	Criminal damage and arson 1
Labumum Grove	Total Crimes 1
	Criminal damage and arson 1
Burcott Road	Total Crimes 1
	Criminal damage and arson 1
Kings Crescent	Total Crimes 1
	Criminal damage and arson 1
Ledbury Road	Total Crimes 1
	Criminal damage and arson 1
Bodenham Road	Total Crimes 1
	Criminal damage and arson 1
Ledbury Court	Total Crimes 1
	Criminal damage and arson 1
Portfield Street	Total Crimes 1
	Criminal damage and arson 1
Bruce Thomas Close	Total Crimes 1
	Criminal damage and arson 1
White Horse Street	Total Crimes 1

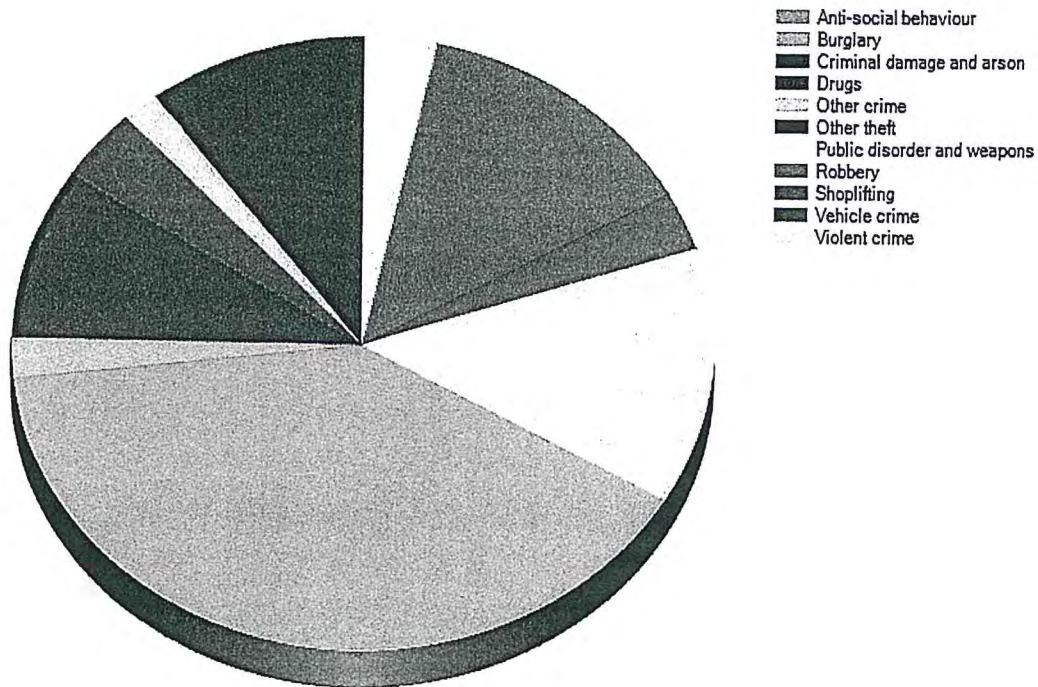
	Criminal damage and arson 1
Penn Grove Road	Total Crimes 1
	Criminal damage and arson 1
St Owen Street	Total Crimes 1
	Criminal damage and arson 1
Farm House Close	Total Crimes 1
	Drugs 1
Loder Drive	Total Crimes 1
	Other theft 1
Shopping Area (2)	Total Crimes 1
	Other theft 1
Cross Street	Total Crimes 1
	Other theft 1
St Owen Street (2)	Total Crimes 1
	Other theft 1
Shopping Area (2)	Total Crimes 1
	Other theft 1
Green Street	Total Crimes 1
	Other theft 1
Clive Street	Total Crimes 1
	Other theft 1
Rockfield Road	Total Crimes 1
	Other theft 1
Luard Walk	Total Crimes 1
	Other theft 1
Friars Street	Total Crimes 1
	Other theft 1
Mortimer Road	Total Crimes 1
	Other theft 1
St Nicholas Street	Total Crimes 1
	Other theft 1
Wye Street	Total Crimes 1
	Other theft 1
Conference/exhibition Centre	Total Crimes 1
	Other theft 1
Mostyn Street	Total Crimes 1
	Public disorder and weapons 1
Sports/recreation Area	Total Crimes 1
	Public disorder and weapons 1
Petrol Station (2)	Total Crimes 1
	Shoplifting 1
St Margaret's Road	Total Crimes 1
	Vehicle crime 1

Burden Road	Total Crimes 1
	Vehicle crime 1
Princess Avenue	Total Crimes 1
	Vehicle crime 1
Bus/coach Station (2)	Total Crimes 1
	Vehicle crime 1
Chester Close	Total Crimes 1
	Vehicle crime 1
Little Berrington Street	Total Crimes 1
	Vehicle crime 1
Victoria Street	Total Crimes 1
	Violent crime 1
Oak Crescent	Total Crimes 1
	Violent crime 1
Court Crescent	Total Crimes 1
	Violent crime 1
Lingen Avenue	Total Crimes 1
	Violent crime 1
Hampton Street	Total Crimes 1
	Violent crime 1
Eign Road	Total Crimes 1
	Violent crime 1
Coningsby Street	Total Crimes 1
	Violent crime 1
Keir Hardie Close	Total Crimes 1
	Violent crime 1
St Martin's Street (2)	Total Crimes 1
	Violent crime 1
Camperdown Lane	Total Crimes 1
	Violent crime 1

## Crime Category Pie Chart

---





### Search

#### Postcode - Individual

View the Crime Statistics of a UK Postcode

Enter a UK Postcode

#### Postcode - Comparison

Compare the Crime Statistics of Two UK Postcodes

Enter UK Postcode One

Enter UK Postcode Two

### Crime Statistics Archive

Please select one of the available months from the list below (click the years to expand).

- 2010
- 2011

2012  
2013

Most recent UK Crime Statistics: February 2013

## Get in touch



[facebook](https://www.facebook.com/crimestatistics)  
[facebook.com/crimestatistics](https://www.facebook.com/crimestatistics)



[Google+](https://plus.google.com/)  
[plus.google.com/](https://plus.google.com/)



[twitter](https://twitter.com/crimestatistics)  
[@crimestatistics](https://twitter.com/crimestatistics)



[email](#)  
[Use our online contact form](#)

### [Contact Us](#)

By continuing to use this site, you agree to our [Cookie Policy](#)

© Crime-Statistics.co.uk 2013 all rights reserved

[Contact Us](#) [Cookie Policy](#) Working alongside the UK Government to provide a comparable format.

- [HOME](#)
- [ABOUT US](#)
- [POSTCODE CRIME](#)
- [UNIVERSITY CRIME](#)
- [CONTACT US](#)

Worcester, Worcs, UK. 571

## Crimes - February 2013

Page blocked Tweet 0

### Crime Statistics Summary

WR1 2SG had 571 crimes recorded for February 2013.

Most crime in February 2013 occurred on or near Angel Street (27 crimes), on or near Sansome Place (15 crimes) and on or near Parking Area (14 crimes).

A detailed description of all crime in WR1 2SG can be found below including a crime count by street/landmark.

Latest version  
OS: Windows 7/XP/Vista  
License: Free




This advertiser will lead you to our site, where you can download free utility pack.

### Crime Category Bar Chart

#### For Agricultural Machines

pdengineeringbredon.co.uk

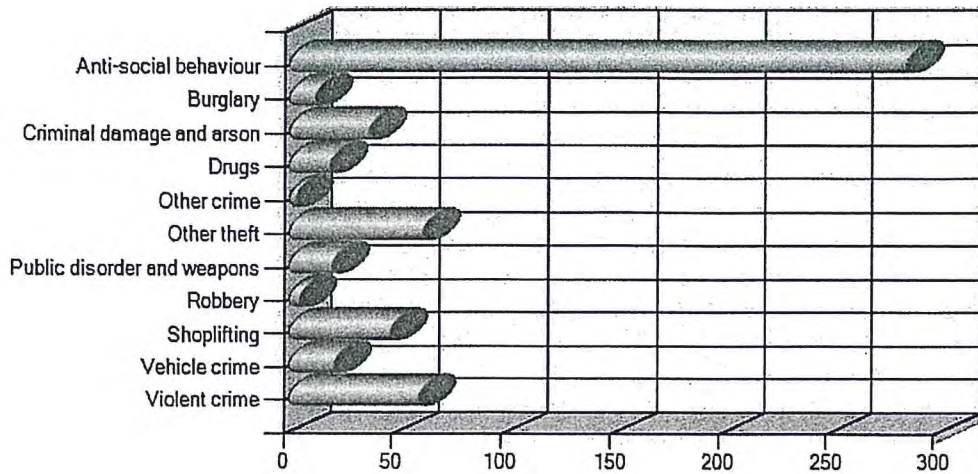
Farming Machinery Hire Specialists Short & Long Term Hires.



AdChoices

### Crime Category & Percentage Table

	WR1 2SG	
All crime	Total Crimes 571	
Anti-social behaviour	285	(49%)
Burglary	12	(2%)
Criminal damage and arson	37	(6%)



Drugs	19	(3%)
Other crime	3	(0%)
Other theft	62	(10%)
Public disorder and weapons	20	(3%)
Robbery	5	(0%)
Shoplifting	47	(8%)
Vehicle crime	21	(3%)
Violent crime	60	(10%)

## Crime by Location

Angel Street	Total Crimes 27 Anti-social behaviour 20 Drugs 2 Other theft 2 Violent crime 3
Sansome Place	Total Crimes 15 Anti-social behaviour 13 Violent crime 2
Parking Area	Total Crimes 14 Anti-social behaviour 8 Other theft 5 Violent crime 1
Corn Market	Total Crimes 14 Anti-social behaviour 5 Criminal damage and arson 2 Other theft 2 Public disorder and weapons 2 Shoplifting 3
Infirmery Walk	Total Crimes 13 Anti-social behaviour 9 Criminal damage and arson 1

Amery Close

Other theft 2  
Public disorder and weapons 1  
Total Crimes 12

Shopping Area

Anti-social behaviour 12  
Total Crimes 11

Nightclub

Anti-social behaviour 4  
Drugs 3  
Other theft 1  
Public disorder and weapons 1  
Violent crime 2  
Total Crimes 11

Lygon Walk

Anti-social behaviour 4  
Other theft 6  
Violent crime 1  
Total Crimes 10

Supermarket

Anti-social behaviour 8  
Public disorder and weapons 1  
Vehicle crime 1  
Total Crimes 9

Newtown Road

Anti-social behaviour 7  
Other theft 2  
Total Crimes 9  
Anti-social behaviour 6  
Criminal damage and arson 1  
Other theft 1  
Public disorder and weapons 1

Shopping Area (2)

Total Crimes 9  
Other theft 1  
Shoplifting 7  
Other crime 1

Pierpoint Street

Total Crimes 8  
Anti-social behaviour 4  
Other theft 1  
Violent crime 3

Shopping Area (2)

Total Crimes 8  
Anti-social behaviour 2  
Drugs 1  
Other theft 1  
Shoplifting 2  
Violent crime 1  
Other crime 1

Elm Road

Total Crimes 8  
Anti-social behaviour 8

Further/higher Educational Building

Total Crimes 8  
Anti-social behaviour 2

	Criminal damage and arson 1
	Drugs 1
	Public disorder and weapons 2
	Violent crime 2
Lowesmoor	Total Crimes 8
	Anti-social behaviour 4
	Drugs 1
	Shoplifting 2
	Violent crime 1
George Street	Total Crimes 8
	Criminal damage and arson 5
	Other theft 1
	Shoplifting 2
The Cross	Total Crimes 7
	Anti-social behaviour 6
	Violent crime 1
Comer Road	Total Crimes 7
	Anti-social behaviour 3
	Burglary 1
	Criminal damage and arson 1
	Other theft 1
	Violent crime 1
Shopping Area (2)	Total Crimes 7
	Anti-social behaviour 4
	Other theft 1
	Public disorder and weapons 1
	Shoplifting 1
City Walls Road	Total Crimes 7
	Anti-social behaviour 3
	Criminal damage and arson 1
	Public disorder and weapons 2
	Violent crime 1
Supermarket (2)	Total Crimes 7
	Other theft 1
	Shoplifting 6
Worcester Police Station	Total Crimes 6
	Anti-social behaviour 2
	Drugs 2
	Public disorder and weapons 1
	Violent crime 1
Netherton Court	Total Crimes 6
	Anti-social behaviour 3
	Drugs 1
	Violent crime 2
Shopping Area (2)	Total Crimes 6

	Public disorder and weapons 1
	Shoplifting 4
	Violent crime 1
Woodhouse Close	Total Crimes 5
	Anti-social behaviour 3
	Violent crime 2
Shopping Area (2)	Total Crimes 5
	Anti-social behaviour 2
	Shoplifting 3
Nightclub (2)	Total Crimes 5
	Anti-social behaviour 2
	Other theft 1
	Violent crime 2
Lilac Avenue	Total Crimes 5
	Anti-social behaviour 4
	Violent crime 1
Lowesmoor Terrace	Total Crimes 5
	Anti-social behaviour 2
	Shoplifting 2
	Violent crime 1
Shopping Area (2)	Total Crimes 5
	Anti-social behaviour 5
New Street	Total Crimes 4
	Anti-social behaviour 3
	Shoplifting 1
Fish Street	Total Crimes 4
	Anti-social behaviour 3
	Other theft 1
Wheeler Close	Total Crimes 4
	Anti-social behaviour 1
	Burglary 1
	Other theft 1
	Violent crime 1
All Saints' Road	Total Crimes 4
	Anti-social behaviour 2
	Drugs 1
	Public disorder and weapons 1
Farrier Street	Total Crimes 4
	Anti-social behaviour 3
	Other theft 1
Angel Row	Total Crimes 4
	Anti-social behaviour 1
	Other theft 2
	Violent crime 1
Mulberry Terrace	Total Crimes 4

Portefields Road	Anti-social behaviour 2 Criminal damage and arson 2 Total Crimes 4
Teme Road	Anti-social behaviour 2 Criminal damage and arson 2 Total Crimes 4
St Swithin's Street	Anti-social behaviour 3 Violent crime 1 Total Crimes 4
Petrol Station	Anti-social behaviour 1 Shoplifting 3 Total Crimes 4
Birch Avenue	Anti-social behaviour 4 Total Crimes 4
St Mary's Street	Criminal damage and arson 4 Total Crimes 3
Sansome Street	Anti-social behaviour 1 Other theft 1 Violent crime 1 Total Crimes 3
Supermarket (2)	Anti-social behaviour 2 Robbery 1 Total Crimes 3
St John's	Anti-social behaviour 1 Shoplifting 2 Total Crimes 3
Nightclub (2)	Anti-social behaviour 2 Other theft 1 Total Crimes 3
Goodwood Close	Anti-social behaviour 3 Total Crimes 3
Solent Road	Anti-social behaviour 3 Total Crimes 3
High Street	Anti-social behaviour 1 Criminal damage and arson 2 Total Crimes 3
Middle Street	Anti-social behaviour 1 Criminal damage and arson 1 Shoplifting 1 Total Crimes 3
Hardy Court	Anti-social behaviour 1 Other theft 1 Vehicle crime 1 Total Crimes 3



Lower Field Terrace	Anti-social behaviour 1 Violent crime 2 Total Crimes 3
Amber Wharf	Anti-social behaviour 3 Total Crimes 3
Shopping Area (2)	Anti-social behaviour 3 Total Crimes 3
Dent Close	Anti-social behaviour 3 Total Crimes 3
Cyril Road	Anti-social behaviour 2 Violent crime 1 Total Crimes 3
Timberdine Avenue	Anti-social behaviour 2 Violent crime 1 Total Crimes 3
Buckle Wood	Anti-social behaviour 1 Other theft 2 Total Crimes 3
Worcester Foregate Street	Anti-social behaviour 2 Violent crime 1 Total Crimes 3
Supermarket (2)	Other theft 1 Public disorder and weapons 1 Violent crime 1 Total Crimes 3
Victoria Avenue	Other theft 1 Shoplifting 2 Total Crimes 2
Portland Walk	Anti-social behaviour 2 Total Crimes 2
The Foregate	Anti-social behaviour 1 Other crime 1 Total Crimes 2
Parking Area (2)	Anti-social behaviour 2 Total Crimes 2
Westbourne Close	Anti-social behaviour 1 Criminal damage and arson 1 Total Crimes 2
Swanpool Walk	Anti-social behaviour 1 Drugs 1 Total Crimes 2
Pedestrian Subway	Anti-social behaviour 1 Criminal damage and arson 1 Total Crimes 2

Brook Street	Anti-social behaviour 1 Violent crime 1 Total Crimes 2
Foregate Street	Anti-social behaviour 1 Vehicle crime 1 Total Crimes 2
St Catherine's Vale	Anti-social behaviour 1 Drugs 1 Total Crimes 2
Thames Close	Anti-social behaviour 1 Burglary 1 Total Crimes 2
Medway Road	Anti-social behaviour 1 Vehicle crime 1 Total Crimes 2
Calder Road	Anti-social behaviour 1 Violent crime 1 Total Crimes 2
Tolladine Road	Anti-social behaviour 1 Criminal damage and arson 1 Total Crimes 2
Sports/recreation Area	Anti-social behaviour 2 Total Crimes 2
Supermarket (2)	Anti-social behaviour 1 Vehicle crime 1 Total Crimes 2
Shopping Area (2)	Anti-social behaviour 2 Total Crimes 2
Barry Street	Anti-social behaviour 2 Total Crimes 2
Park/open Space	Anti-social behaviour 1 Other theft 1 Total Crimes 2
Sidbury	Anti-social behaviour 1 Public disorder and weapons 1 Total Crimes 2
Gillam Street	Anti-social behaviour 1 Other theft 1 Total Crimes 2
Richmond Hill	Anti-social behaviour 1 Violent crime 1 Total Crimes 2
Marl Bank	Anti-social behaviour 2 Total Crimes 2

Camp Hill Road	Anti-social behaviour 1 Criminal damage and arson 1 Total Crimes 2
Church Road	Anti-social behaviour 1 Violent crime 1 Total Crimes 2
Crossley Road	Anti-social behaviour 2 Total Crimes 2
Foregate Street (2)	Anti-social behaviour 1 Robbery 1 Total Crimes 2
Avon Road	Anti-social behaviour 1 Violent crime 1 Total Crimes 2
Sawmill Close	Burglary 1 Drugs 1 Total Crimes 2
South Street	Burglary 1 Drugs 1 Total Crimes 2
Sports/recreation Area (2)	Burglary 1 Violent crime 1 Total Crimes 2
Compton Road	Burglary 1 Other theft 1 Total Crimes 2
Wood Terrace	Criminal damage and arson 1 Vehicle crime 1 Total Crimes 2
Turnpike Close	Drugs 1 Vehicle crime 1 Total Crimes 2
Worcester Shrub Hill	Other theft 1 Violent crime 1 Total Crimes 2
Sharman Road	Other theft 2 Total Crimes 2
Pump Street	Other theft 1 Vehicle crime 1 Total Crimes 2
Ronkswood Crescent	Shoplifting 2 Total Crimes 2
Foundry Street	Shoplifting 2 Total Crimes 2

Fort Royal Hill	Vehicle crime 2 Total Crimes 2
Sherriff Street	Violent crime 2 Total Crimes 1 Anti-social behaviour 1
Catbrook	Total Crimes 1 Anti-social behaviour 1
Blakefield Gardens	Total Crimes 1 Anti-social behaviour 1
Arrowsmith Avenue	Total Crimes 1 Anti-social behaviour 1
Henwick Road	Total Crimes 1 Anti-social behaviour 1
Henwick Road (2)	Total Crimes 1 Anti-social behaviour 1
St John's (2)	Total Crimes 1 Anti-social behaviour 1
Alexander Road	Total Crimes 1 Anti-social behaviour 1
Somers' Road	Total Crimes 1 Anti-social behaviour 1
Hylton Road	Total Crimes 1 Anti-social behaviour 1
Sunnyside Road	Total Crimes 1 Anti-social behaviour 1
Moreton Place	Total Crimes 1 Anti-social behaviour 1
Hood Street	Total Crimes 1 Anti-social behaviour 1
Cherry Tree Walk	Total Crimes 1 Anti-social behaviour 1
Angel Place	Total Crimes 1 Anti-social behaviour 1
Michael Tippett Drive	Total Crimes 1 Anti-social behaviour 1
Tunnel Hill	Total Crimes 1 Anti-social behaviour 1
Holly Mount Road	Total Crimes 1 Anti-social behaviour 1
Lark Hill	Total Crimes 1 Anti-social behaviour 1
Holly Mount Road (2)	Total Crimes 1 Anti-social behaviour 1

Perry Wood Close	Total Crimes 1 Anti-social behaviour 1
Maple Avenue	Total Crimes 1 Anti-social behaviour 1
Cherwell Close	Total Crimes 1 Anti-social behaviour 1
Canal Side	Total Crimes 1 Anti-social behaviour 1
Park/open Space (2)	Total Crimes 1 Anti-social behaviour 1
Lion Court	Total Crimes 1 Anti-social behaviour 1
Washington Street	Total Crimes 1 Anti-social behaviour 1
Wolverton Road	Total Crimes 1 Anti-social behaviour 1
George Street (2)	Total Crimes 1 Anti-social behaviour 1
Derby Road	Total Crimes 1 Anti-social behaviour 1
Goodrest Close	Total Crimes 1 Anti-social behaviour 1
Little Park Street	Total Crimes 1 Anti-social behaviour 1
James Close	Total Crimes 1 Anti-social behaviour 1
Harvey Walk	Total Crimes 1 Anti-social behaviour 1
Cole Hill	Total Crimes 1 Anti-social behaviour 1
Richmond Road	Total Crimes 1 Anti-social behaviour 1
Price Street	Total Crimes 1 Anti-social behaviour 1
Severn Street	Total Crimes 1 Anti-social behaviour 1
Sansome Walk	Total Crimes 1 Anti-social behaviour 1
The Trinity	Total Crimes 1 Burglary 1
Slingpool Walk	Total Crimes 1 Burglary 1
Kennet Green	Total Crimes 1

## **59 Commercial Road, Hereford**

### **Licensing Application**

#### **Conditions volunteered with original application**

CCTV will be provided in the form of a recordable system, capable of providing pictures of evidential quality in all lighting conditions particularly facial recognition.

Cameras shall encompass all ingress and egress to the premises.

Equipment must be maintained in good working order, be correctly time and date stamped. Recordings must be kept in date order, numbered sequentially and kept for a period of 31 days and handed to the police on demand (provided that the police will allow reasonable time for the recording to be obtained in the event that the request for recordings is made at a time when the premises are closed)

The Premises Licence Holder must ensure that at all times a member of staff is capable and competent at downloading CCTV footage in a recordable format either on disc or VHS to the Police/ Local Authority on demand.

The recording equipment and tapes/discs shall be kept in a secure environment under the control of a responsible individual. In the event of technical failure of the CCTV equipment a responsible individual must report the failure to the Police on contact number 0300 333 3000.

Prominent, clear and legible signage (in not less than 32 font bold) shall be displayed at all exits to the premises requesting the public to respect the needs of local residents and to leave the premises and the area quietly.

Adequate refuse containers shall be located in the premises. Prominent, clear and legible signage (in not less than 32 font bold) shall be displayed at all exits to the premises requesting the public to respect the area and ensure that litter is disposed of properly and in appropriate litter bins.

The Premises Licence holder will ensure that the area immediately outside the premises is regularly checked for litter during operating hours and that any litter found is disposed of appropriately.

#### **Additional conditions**

On Friday and Saturday nights from 10.00 pm, two SIA Licensed Door Supervisors will be employed at the premises until the termination of licensable activities. When employed externally door staff shall wear high visibility reflective jackets or vests.

The Premises Licence Holder will employ SIA door staff at other times when risk assessments dictate door supervision to be necessary.

The Premises Licence Holder shall maintain a register of Door Supervisors which will be kept on the premises showing the names and addresses of the Door Supervisors, their badge numbers and shall be signed by the Door Supervisors as they commence and conclude duty. The register shall be made available on demand for inspection by an 'authorised person' (as defined by Section 13 of the Licensing Act 2003) or the police or an authority Officer of the SIA.

An incident log must be kept at the premises and made immediately available on request to an 'authorised person' (as defined by Section 13 of the Licensing Act 2003) or the police, which must record the following:-

- (a) All crimes reported to the venue
- (b) All ejections of patrons
- (c) Any complaints received
- (d) Any incidents of disorder
- (e) Seizures of drugs or offensive weapons
- (f) Any faults in the CCTV system
- (g) Any visit by a relevant authority or emergency service

All staff shall wear clothing which identifies them as members of staff of the premises.

The Premises Licence Holder and staff will not permit alcohol to be consumed on the premises.